Note:
Locate existing field drains and break out approx. 3m adjacent to ditches, except western side of ditch B

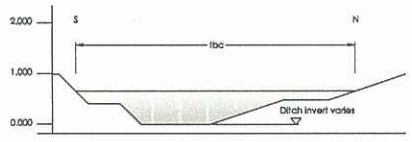

Section 3-3
Temporary Perimeter Ditch
Scale 1:50



Section 5-5
Temporary Perimeter Ditch
Scale 1:50

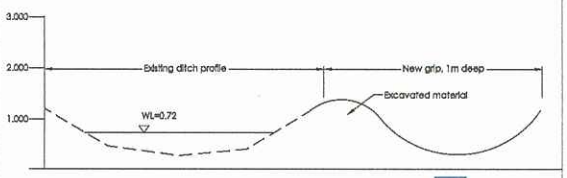

Section 2-2
Wetland Ditch
Scale 1:50

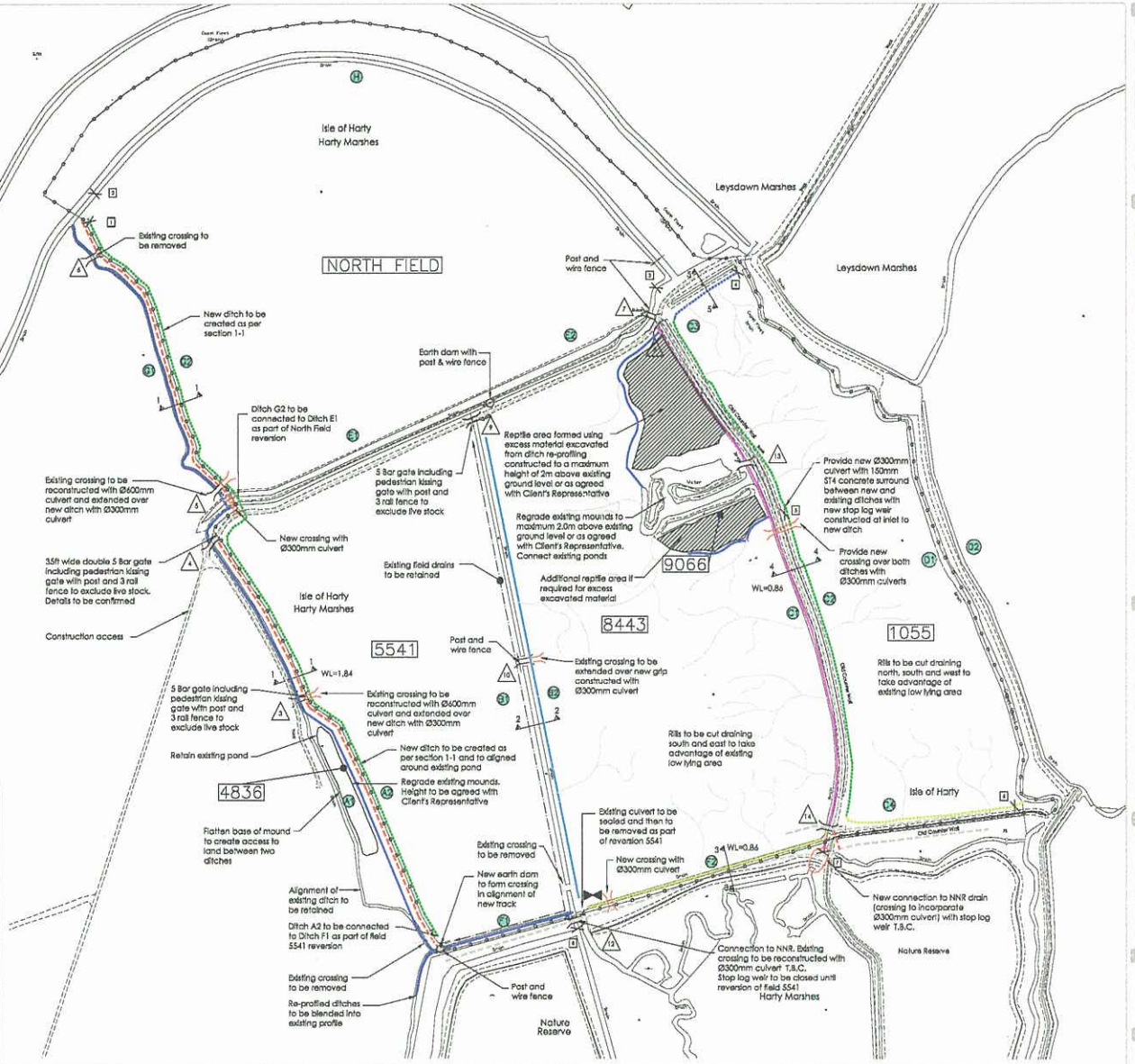

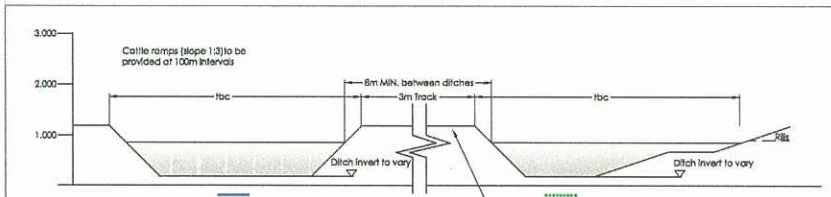

Section 1-1
Perimeter Ditch
Scale 1:50

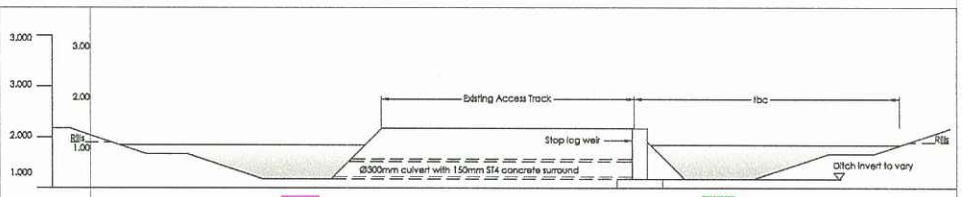

Section 4-4
Wetland Ditch
Scale 1:50

General notes

Do not scale from this drawing.

All dimensions are to be checked on site prior to work commencing or preparation of shop working drawings - any discrepancies should be notified immediately.

This drawing is the copyright of gcpartnership and should not be reproduced without prior written approval.
This drawing is to be read in conjunction with all relevant specifications.

Clarification of proposed ditches crossings to be obtained from Campbell Reith

For details see drawing 1000-020/C/601

All existing stop log weirs to be replaced

Key

- Proposed wetland drain reference
- Proposed wetland drain
- Existing wetland drain reprofiled
- New stop log weir - See Detail 1. location to be confirmed on site
- Location of temporary pump
- Existing Ditch crossing / reference number
- Proposed Ditch crossing - See Detail 2
- Proposed new track - See Detail 3
- Existing track
- Indicative location of proposed rills
- Proposed site boundary
- Shallow grip not connected to existing ditch network. Water to be pumped from ditch F2

Revisions

Rev	Revision	By	Date	Chkd
02	Notes added.		03.03.09	
01	General amendments made.		25.02.09	PL

Contact

GCP Development Ltd
42 Tabard Street
London SE1 4JU
t: 020 7407 3067
f: 020 7357 9949
www.gcpartnership.co.uk

Drawing status

Project

client
SEEDA

project title
Neats Court Phase 1
Leysdown Replacement Land

Drawing

drawing title
Environmental Features
Construction Details
Sheet 1 of 2

scale (A1)	date	drawn	checked
1:2500	16.12.08		

Reference

project no.	discipline	drawing no.	revision
1000 - 020	/ C /	600	02